

IN THE DISTRICT COURT OF THE FIFTH JUDICIAL DISTRICT OF THE
STATE OF IDAHO, IN AND FOR THE COUNTY OF TWIN FALLS

JAN 28 2025

By 

IN RE THE GENERAL ADJUDICATION
OF RIGHTS TO THE USE OF WATER FROM
THE SNAKE RIVER BASIN WATER SYSTEM

CIVIL CASE NUMBER: 39576
Claim ID: _____
Date Received: _____
Receipt No: _____
Claim Fee: _____ By: _____

NOTICE OF CLAIM TO A WATER RIGHT
ACQUIRED UNDER STATE LAW
For Domestic and/or Stockwater Purposes
Where Daily Use is less than 13,000 gallons per day

Please type or print clearly

1. Name of claimant(s) Casa Del Norte, LP Phone (208) 599-1580
Mailing address 11204 N. Bar 21 Dr. Glenns Ferry Idaho Zip 83623
Street or Box City State
Email address (optional) irondragonmistress@yahoo.com

2. Date of priority: (Only one per claim) 9/18/1880 (Explain priority date selected in Remarks)
Month/Day/Year (YYYY)

3. Source of water supply (Check one) Ground Water () or Other () (a) Unnamed Stream
which is tributary to (b) King Hill Creek

4. Location of point of diversion is: Township 02S, Range 10E, Section 23,
SW 1/4 of SE 1/4, or Govt. Lot _____ BM, County of Elmore ;
Parcel no. _____

Additional points of diversion, if any: T02SR10E26 NENW and NWNE

If available, GPS coordinates: _____

5. Description of diverting works (wells, pumps, spring boxes, pipelines, etc.) including the dates of any changes or enlargements in use, the dimensions of the diversion works as constructed and as enlarged and the depth of each well.
Instream stockwater on IDL property with authority through IDL Grazing Lease G700105

6. Water is claimed for the following: (limited to domestic and/or stockwater uses - see page 1 of the instructions)
For Stockwater purposes from 01/01 to 12/31 amount .02 cfs () or AFY ()
For _____ purposes from _____ to _____ amount _____

7. Total quantity claimed .02 cfs () or AFY ()

8. Non-irrigation uses. Describe fully. (Domestic: give number of homes; Stockwater: list number and kind)
6,860 Cattle

9. Location of place of use is: Township 02S, Range 10E, Section 23, SW 1/4 of SE 1/4, Govt. Lot _____ BM, Parcel no. _____

If different than shown in Item 4

for (check one) ~~Domestic~~ () **Stock** (✓) ~~Domestic and Stock~~ ()

Additional places of use, if any T02SR10E26 NENW and NWNE

10. In which county(ies) are lands listed above as place of use located? Elmore

11. Do you own the property listed above as place of use? Yes () No (✓)
If the answer is No, describe in Remarks below the authority you have to claim this water right.

12. Describe any other water rights used at the same place and for the same purposes as described above.
CDN 61-12042A with priority date of 07/18/1920 or None ()

13. Remarks (include an explanation of the priority date selected):
~~Vested water rights, as recognized by Congress in the Mining Act of March 6, 1866, 14 Stat. 253, Sec. 9, evidenced by an exhaustive chain of title to original appropriator.~~

14. Basis of claim (check one) **Beneficial Use** (✓) ~~Posted Notice~~ () ~~License~~ () ~~Permit~~ () ~~Decree~~ ()
Court _____ Decree Date _____ Plaintiff v. Defendant _____

If applicable provide IDWR Water Right Number _____

15. **Signature(s)**
(a.) By signing below, I/We acknowledge that I/We have received, read and understand the form entitled "How You Will Receive Notice in the Snake River Basin Adjudication."
(b.) I/We do () do not () wish to receive and pay a small annual fee for monthly copies of the docket sheet.

Number of attachments: _____

For Individuals: I/We do solemnly swear or affirm under penalty of perjury that the statements contained in the foregoing document are true and correct.

Signature of Claimant(s) _____ Date: _____
_____ Date: _____

For Organizations: I do solemnly swear or affirm under penalty of perjury that I am, and that I have signed the foregoing document in the space below as the

Managing Member of Casa Del Norte, LP,
Agent's title (Please print) Name of organization (Please print)

and that the statements contained in the foregoing document are true and correct.

Signature of Authorized Agent [Signature] Date 1/24/25

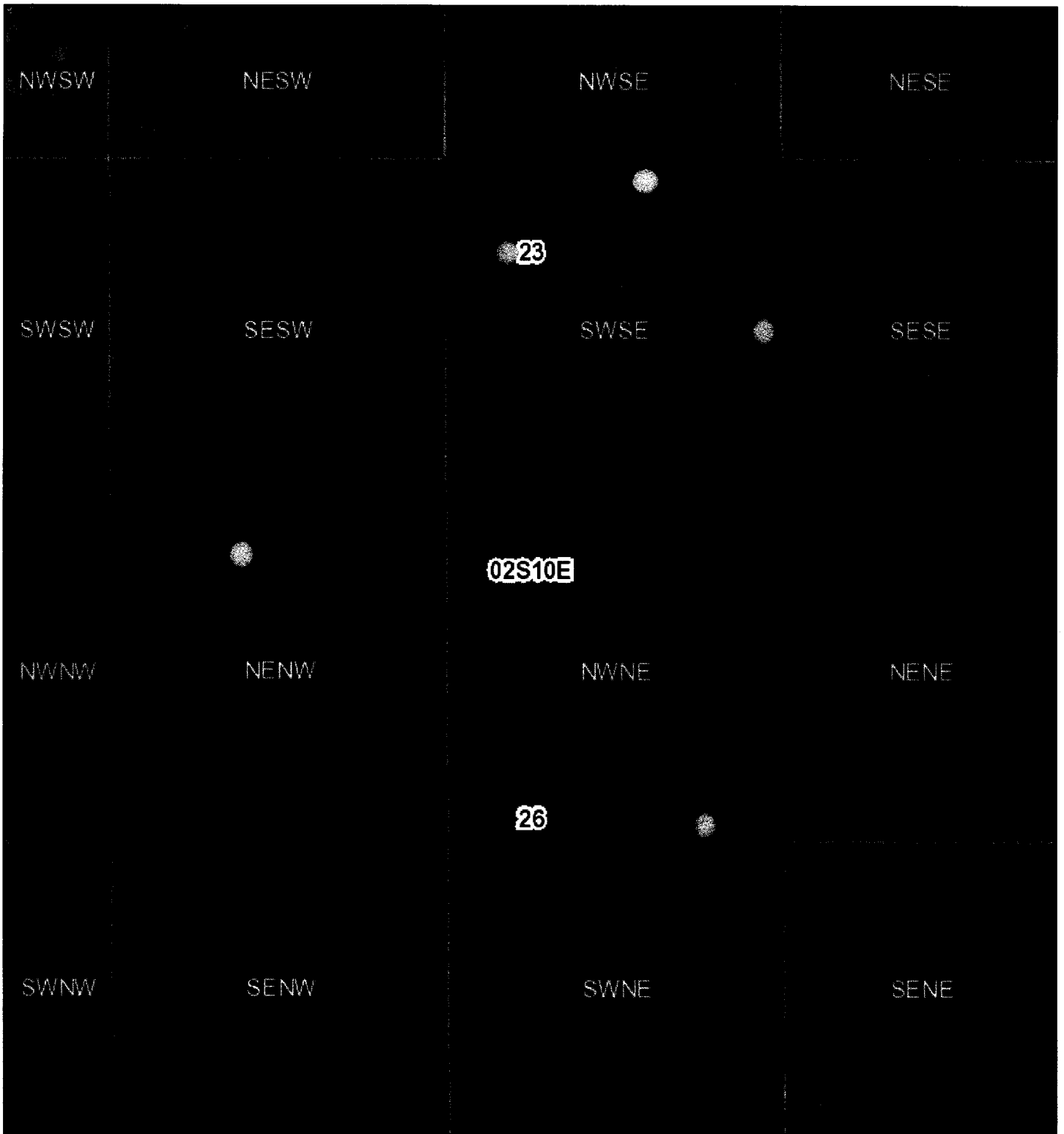
Printed Name of Authorized Agent Teresa M. McCallum

16. **Notice of Appearance:**
Notice is hereby given that I, (please print) _____, will be acting as attorney at law of behalf on the claimant signing above, and that all notices required by law to be mailed by the director to the claimant signing above should be mailed to me at the address listed below.









Signature _____ Date _____


Address _____

Name of claimant(s) _____ Claim ID _____



12/22/2020, 9:59:47 AM

-  Counties
-  Township/Range
-  POD
-  Quarter Quarter
-  Idaho Outline
-  POU
-  Section
-  Idaho Mask



USDA FSA, GeoEye, Maxar, Created by NRCS from 1:24,000 scale USGS topographic maps., Esri, HERE, iPC, Idaho Department of Water Resources

The first part of the document discusses the importance of maintaining accurate records of all transactions. It emphasizes that every entry should be supported by a valid receipt or invoice. This ensures transparency and allows for easy verification of the data.

In the second section, the author details the various methods used to collect and analyze the data. This includes both primary and secondary research techniques. The primary research involved direct observation and interviews with key stakeholders. The secondary research focused on reviewing existing literature and industry reports.

The third section presents the findings of the study. It highlights several key trends and patterns observed in the data. These findings are supported by statistical analysis and visual representations such as charts and graphs. The results indicate a significant shift in consumer behavior over the period studied.

Finally, the document concludes with a series of recommendations based on the findings. These suggestions are aimed at helping organizations better understand their market and improve their strategic decision-making. The author also notes the limitations of the study and suggests areas for future research.